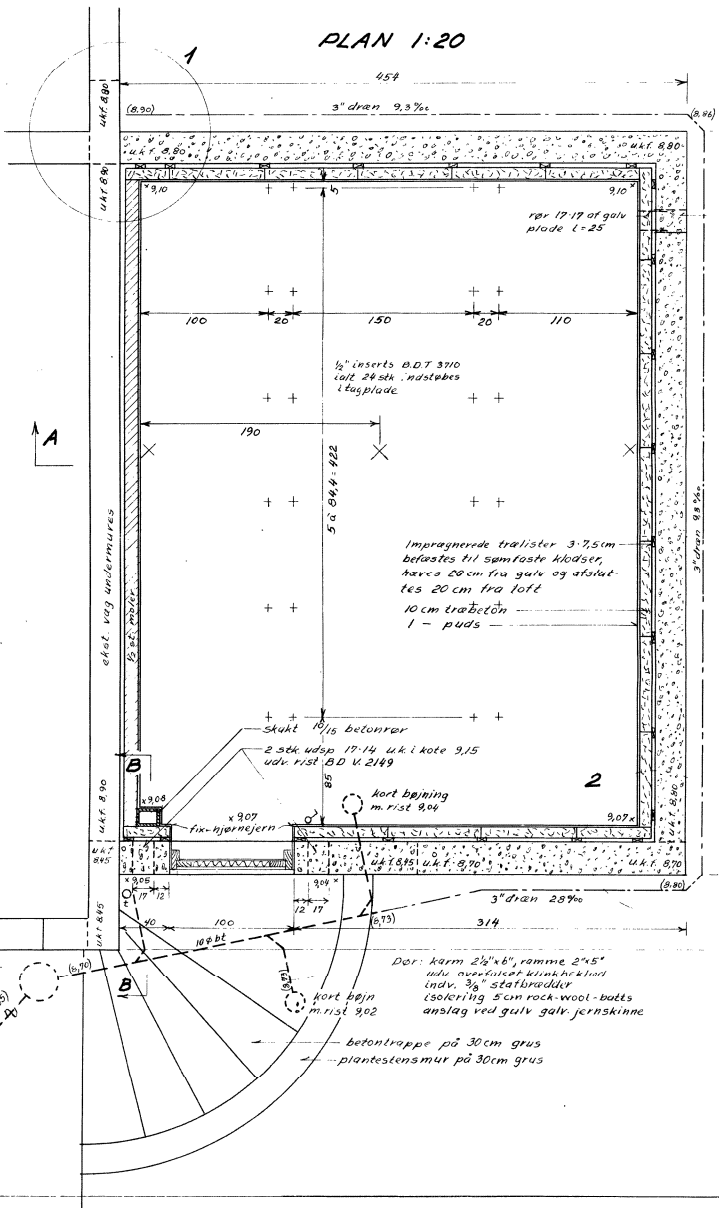
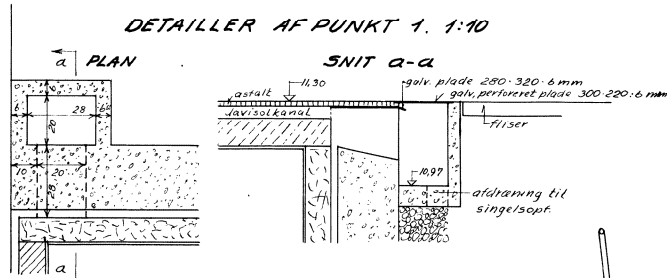


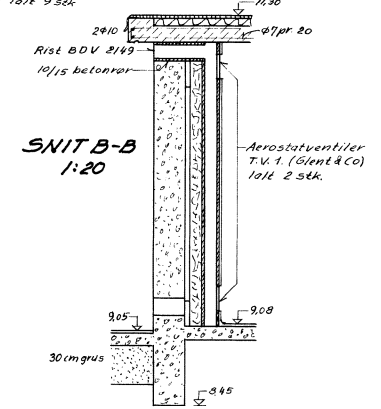
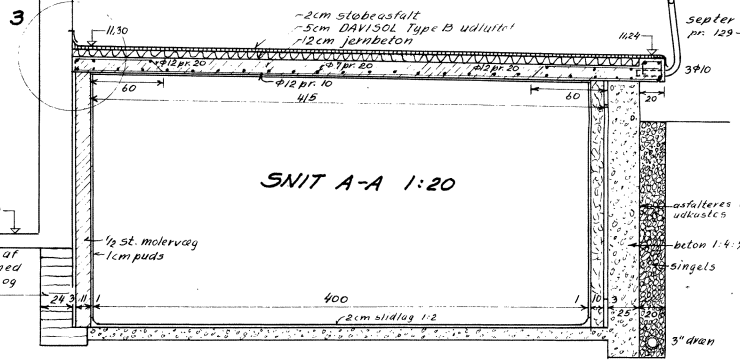
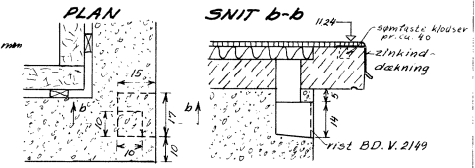
PLAN 1:20



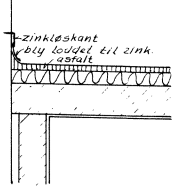
DETAJLLER AF PUNKT 1. 1:10



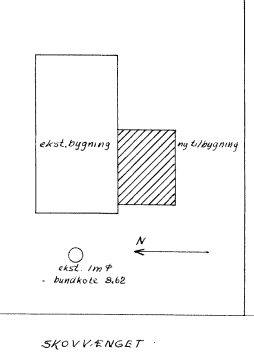
DETAJLLER AF PUNKT 2 1:10



DETAJLLER AF PUNKT 3 1:10



SITUATIONSPLAN 1:200



ÆJERN-ARKIV

APPROBERET D. 27. OKT. 1958
 [Signature]
 Anvendelse: [Signature] Kommune
 Forordning:

MATR. NR. 545 AF ASMINDE-
 RGD. BY OG SOGN
 TILBYGNING AF ØSTELÅGER

LAUGE LAUGESEN 58-793-A-56
 2532
 24-10-58
 [Signature]